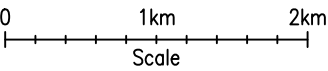
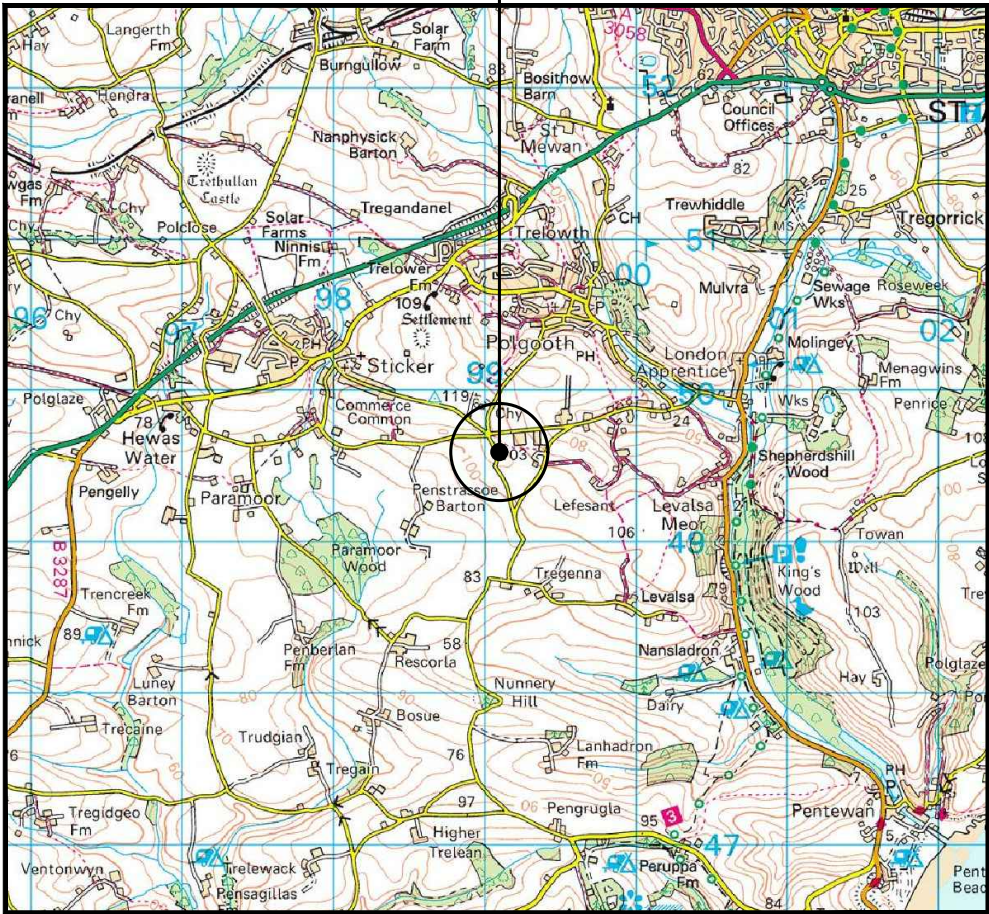


SITE LOCATION

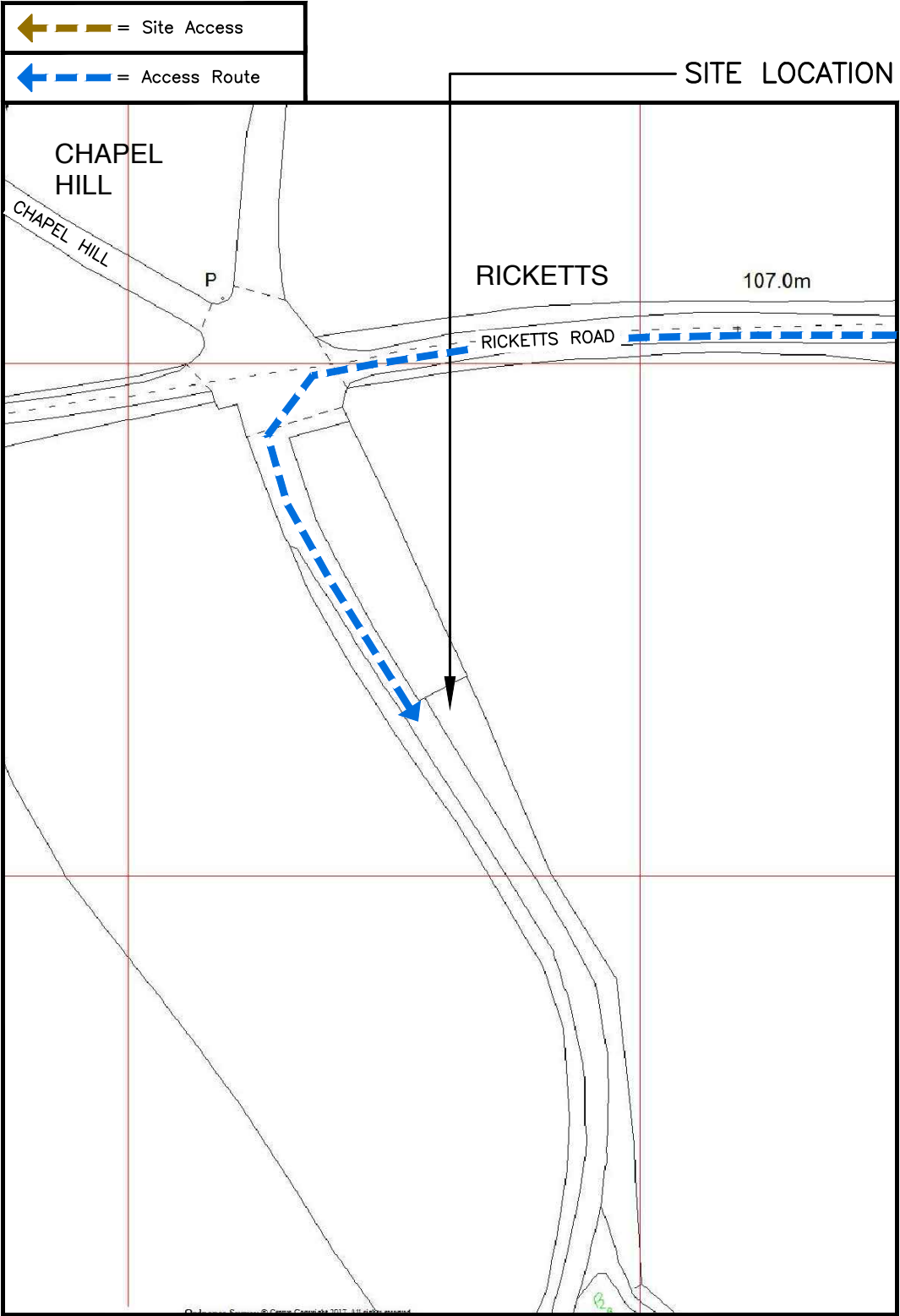
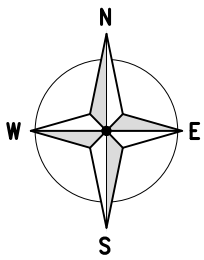


SITE LOCATION  
(Scale 1:50000)

Ordnance Survey map extract  
based upon Landranger map series  
with the permission of the controller of  
Her Majesty's Stationery Office  
Licence No. 0100023487  
Crown copyright.

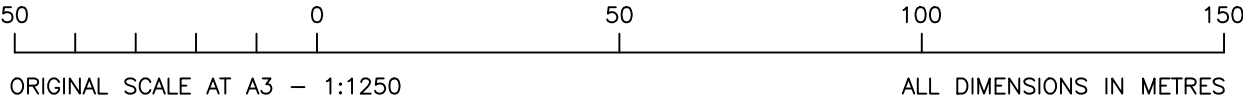


SITE PHOTOGRAPH



DETAILED SITE LOCATION  
(Scale 1:1250)

Based upon Ordnance Survey map extract  
with the permission of the Controller of  
Her Majesty's Stationery Office  
Licence No. 0100023487  
Crown copyright.



ORIGINAL SCALE AT A3 – 1:1250

ALL DIMENSIONS IN METRES

ALL DIMENSIONS ARE IN mm UNLESS NOTED OTHERWISE

N.G.R | E: 199063 N: 049635

CONCESSION REQUIRED | NO

DIRECTIONS TO SITE:  
M5 TOWARDS BRISTOL (WEST). AT JUNCTION 31, USE THE LEFT 2 LANES TO TAKE THE A30 EXIT TO BODMIN/OKEHAMPTON. CONTINUE ONTO A30. USE THE LEFT LANE TO TAKE THE A389/A391 SLIP ROAD TO WADEBRIDGE/ST AUSTELL. AT THE ROUNDABOUT, TAKE THE 1ST EXIT ONTO A391. AT THE ROUNDABOUT, CONTINUE STRAIGHT ONTO B3274. TURN LEFT ONTO TRINITY ST. AT THE ROUNDABOUT, TAKE THE 3RD EXIT ONTO SOUTH ST. AT THE ROUNDABOUT, TAKE THE 1ST EXIT ONTO A390. AT THE ROUNDABOUT, TAKE THE 2ND EXIT ONTO PENTEWAN RD/B3273. TURN RIGHT. TURN LEFT. TURN LEFT. SITE IS ON LEFT.

DIRECTIONS TO SITE: M5 TOWARDS BRISTOL (WEST). AT JUNCTION 31, USE THE LEFT 2 LANES TO TAKE THE A30 EXIT TO BODMIN/OKEHAMPTON. CONTINUE ONTO A30. USE THE LEFT LANE TO TAKE THE A389/A391 SLIP ROAD TO WADEBRIDGE/ST AUSTELL. AT

A	Issued for Approval	DW	LB	26.05.17
REV	MODIFICATION	BY	CH	DATE



WOLVEY - HINCKLEY - LEICESTERSHIRE - LE10 3JF  
Tel: +44 (0)1455 222792 Fax: +44 (0)1455 222758



Grow The Grid

Cell Name	Opt.
POLGOOTH	–

Cell ID No		
CTIL	TEF	VF
241897	–	14478

Site Address / Contact Details		
CHAPEL HILL SW POLGOOTH ST AUSTELL CORNWALL PL26 7DD		

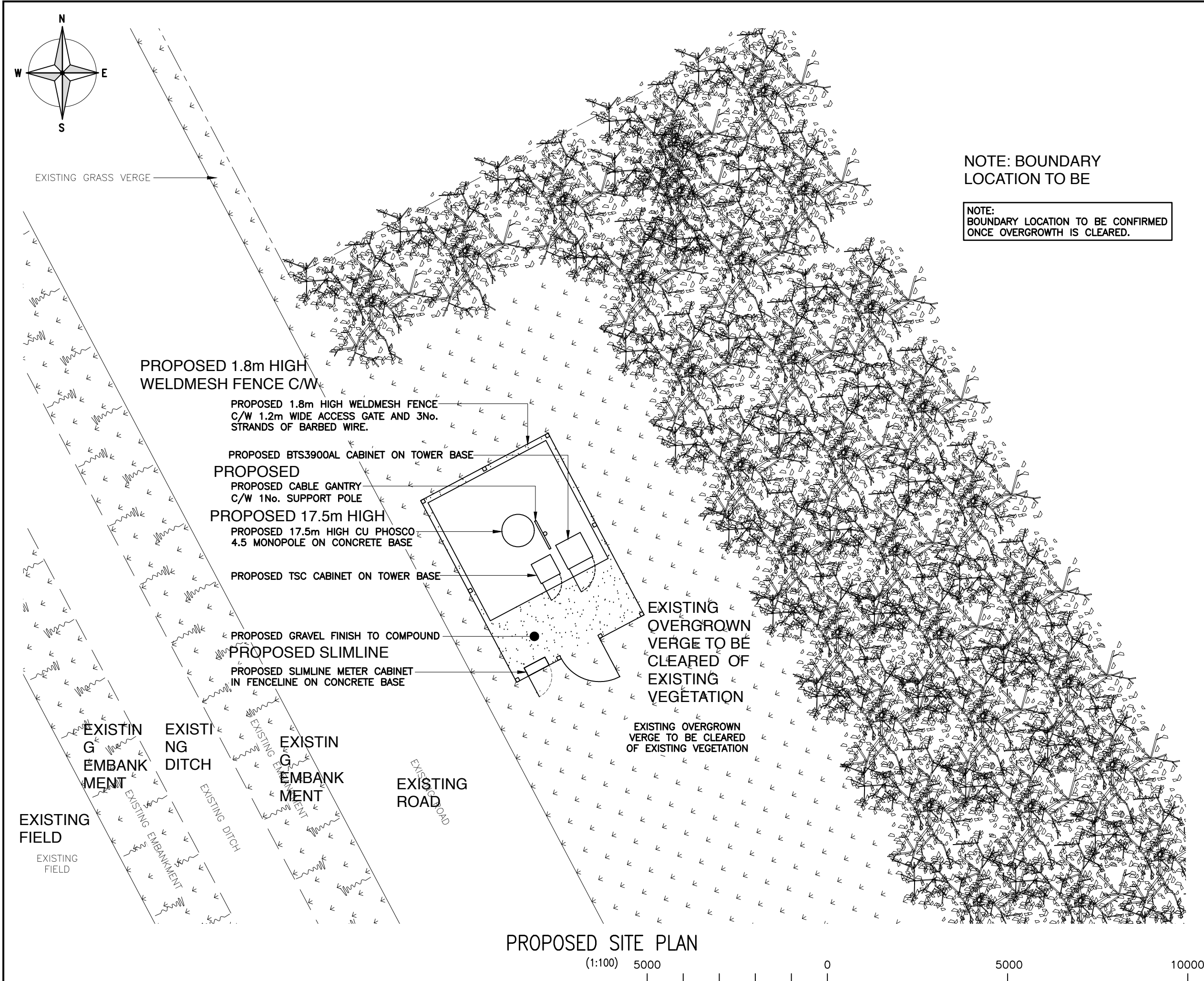
Drawing Title:	SITE LOCATION MAPS
----------------	--------------------

Purpose of issue:	PLANNING
-------------------	----------

Drawing Number:	100
-----------------	-----

Surveyed By:	MS	Original Sheet Size:	A3	Issue:	A
Drawn:	DW	Date:	26.05.17	Checked:	LB
				Date:	26.05.17





ALL DIMENSIONS ARE IN mm UNLESS NOTED OTHERWISE

N.G.R

E: 199063

N: 049635

CONCESSION REQUIRED

NO

NOTES:

A	Issued for Approval	DW	LB	26.05.17
REV	MODIFICATION	BY	CH	DATE

WOLVEY - HINCKLEY - LEICESTERSHIRE - LE10 3JF  
Tel: +44 (0)1455 222792 Fax: +44 (0)1455 222758

CTIL

Grow The Grid

Cell Name		Opt.
POLG00TH		-
Cell ID No		
CTIL	TEF	VF
241897	-	14478

Site Address / Contact Details

CHAPEL HILL SW  
POLG00TH  
ST AUSTELL  
CORNWALL  
PL26 7DD

Drawing Title:  
PROPOSED SITE PLAN

Purpose of issue:  
PLANNING

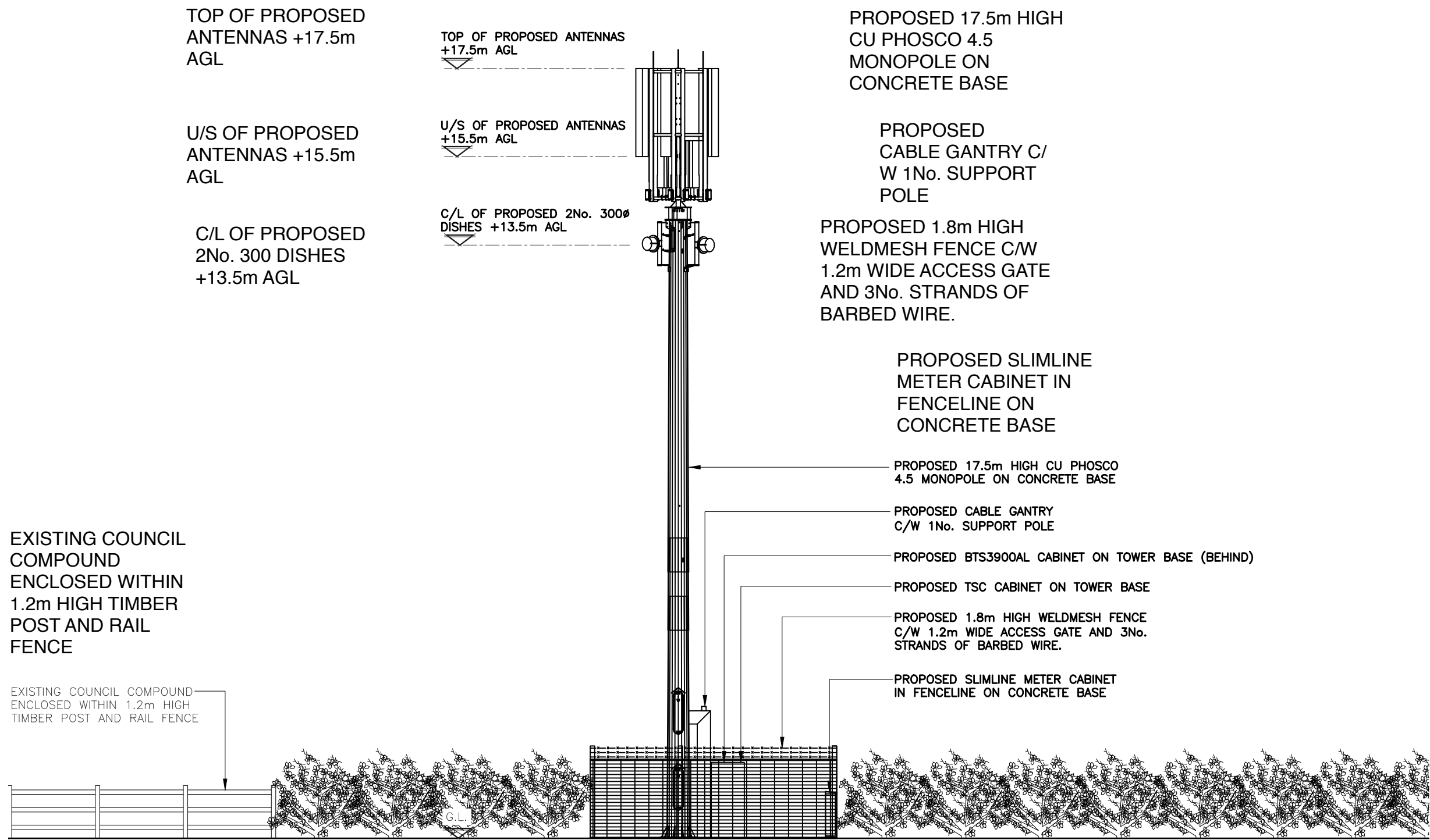
Drawing Number:  
201

Surveyed By: MS		Original Sheet Size: A3		Issue:
Drawn: DW	Date: 26.05.17	Checked: LB	Date: 26.05.17	A

The drawings comply with CTIL Beacon Standard ICNIRP guidelines.  
Designed in accordance with CTIL Beacon documents: SDN0008 & SDN0009 'ICNIRP Compliance Summary'

ORIGINAL SCALE AT A3 – 1:100

ALL DIMENSIONS IN MILLIMETRES



The drawings comply with CTIL Beacon Standard ICNIRP guidelines.  
Designed in accordance with CTIL Beacon documents: SDN0008 & SDN0009 'ICNIRP Compliance Summary'

ALL DIMENSIONS ARE IN mm UNLESS NOTED OTHERWISE			
N.G.R	E: 199063	N: 049635	
CONCESSION REQUIRED		NO	

NOTES:

A	Issued for Approval	DW	LB	26.05.17
REV	MODIFICATION	BY	CH	DATE



WOLVEY - HINCKLEY - LEICESTERSHIRE - LE10 3JF  
Tel: +44 (0)1455 222792 Fax: +44 (0)1455 222758



Grow The Grid

Cell Name	Opt.
POLG00TH	–

Cell ID No		
CTIL	TEF	VF
241897	–	14478

Site Address / Contact Details

CHAPEL HILL SW  
POLG00TH  
ST AUSTELL  
CORNWALL  
PL26 7DD

Drawing Title: PROPOSED SITE ELEVATION					
Purpose of issue: PLANNING					
Drawing Number: 301					
Surveyed By: MS		Original Sheet Size: A3		Issue: A	
Drawn: DW	Date: 26.05.17	Checked: LB	Date: 26.05.17		